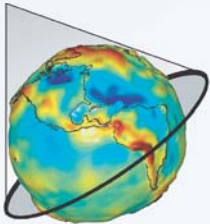


# BLUE MARBLE PROFESSIONAL SERVICES

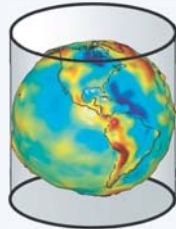
## Put Blue Marble to Work for You



Blue Marble has extensive relationships with all of the leading GIS software vendors. Our Professional Services team relies on Blue Marble software, but can use any number of GIS tools to suit your needs. We are members of the ESRI Developer Network, MapInfo Business Partners, Autodesk Developer Network members, and members of the Microsoft Developers Network. We also utilize Bentley and Intergraph tools in our testing and development.



*Conformal Conic  
Map Projection*



*Mercator Equatorial  
Map Projection*

Let Blue Marble engineers lower your costs and decrease your time to market. Why build it when you can trust our technical staff to create and deliver a project that meets your specifications? We can either customize existing software, build a software solution from scratch, or complete your conversion, reprojection or georeferencing work for you.

Our Professional Services Division can assist you with any geospatial software development project whether it's creating a custom GIS application, an Internet mapping service, or a data translation tool. Leverage Blue Marble technology such as GeoCore, GeoTrack or Global Mapper SDK. Work with other leading GIS tools like Esri, MapInfo, Google or even open source. Blue Marble even offers consulting services for challenging software implementation and data quality control.

### GIS PROJECT DEVELOPMENT

Blue Marble professional services are available for any type of GIS project utilizing any of the common GIS platforms, whether it is Blue Marble technology or others. If you need a custom tool or extension for any of these products, let Blue Marble put our years of experience writing extensions to use for you.

### GEOSPATIAL DATA CONVERSION

Whether you are working with coordinate, vector, CAD, raster, 3D, LiDAR, DEMs, DTEDs or any type of geospatial data, Blue Marble can help you address your data conversion challenges. Blue Marble has a variety of products for work in this area. Not only that, but we have been selling and developing data conversion software for almost twenty years. Other companies don't have that level of expertise in this area.

### MAP DISPLAY OR INTERNET MAPPING

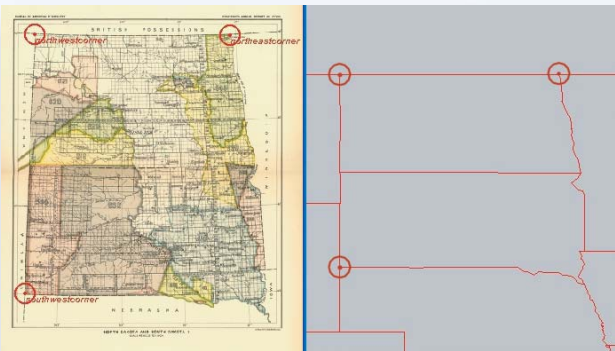
Blue Marble has been writing map display technology for as long as we have been writing coordinate conversion tools. Whether it is spatial database related, asset tracking or Internet mapping, we can help you with your needs.

### GEODETICS

Do you need a special projection implemented, assistance with geodetic definitions, or a method for testing the accuracy of your conversion? Perhaps you have a software tool embedding coordinate transformation technology and you need it tested and reviewed for quality assurance, such as the GIGS standard? Maybe you need assistance with training your sales team on how to promote the geodetic capabilities of your software. We can help, that's what we do!

### SOFTWARE DEVELOPMENT

First and foremost Blue Marble is a software development shop founded in 1992. We not only know coding, but we know the ins and outs of geospatial software like no one else. Our main focus has been data support, so by extension we have to work with dozens of different software to make our software work. But don't forget Blue Marble has created geospatial software solutions for everything from GPS tracking to map display and beyond. Look no further for your custom software development project.



## BLUE MARBLE GEOGRAPHICS

MIND THE GAP BETWEEN WORLD AND MAP

397 WATER STREET, SUITE 100, GARDINER, MAINE 04345 USA

800.616.2725 / +1.207.582.6747 / FAX: 207.582.7001

44° 13' 49.50" N, 69° 46' 32" W, WGS84

[WWW.BLUEMARBLEGEO.COM](http://WWW.BLUEMARBLEGEO.COM)